

SC/1 (1b)

E/4 (1)

**South Cambridgeshire
Adopted Policies Map:
September 2018**
Inset No. 73 Longstanton
Map 1 of 4
Scale 1:5000

© Crown copyright and database right 2018.
Ordnance Survey Licence 100022500
NO FURTHER COPIES MAY BE MADE.

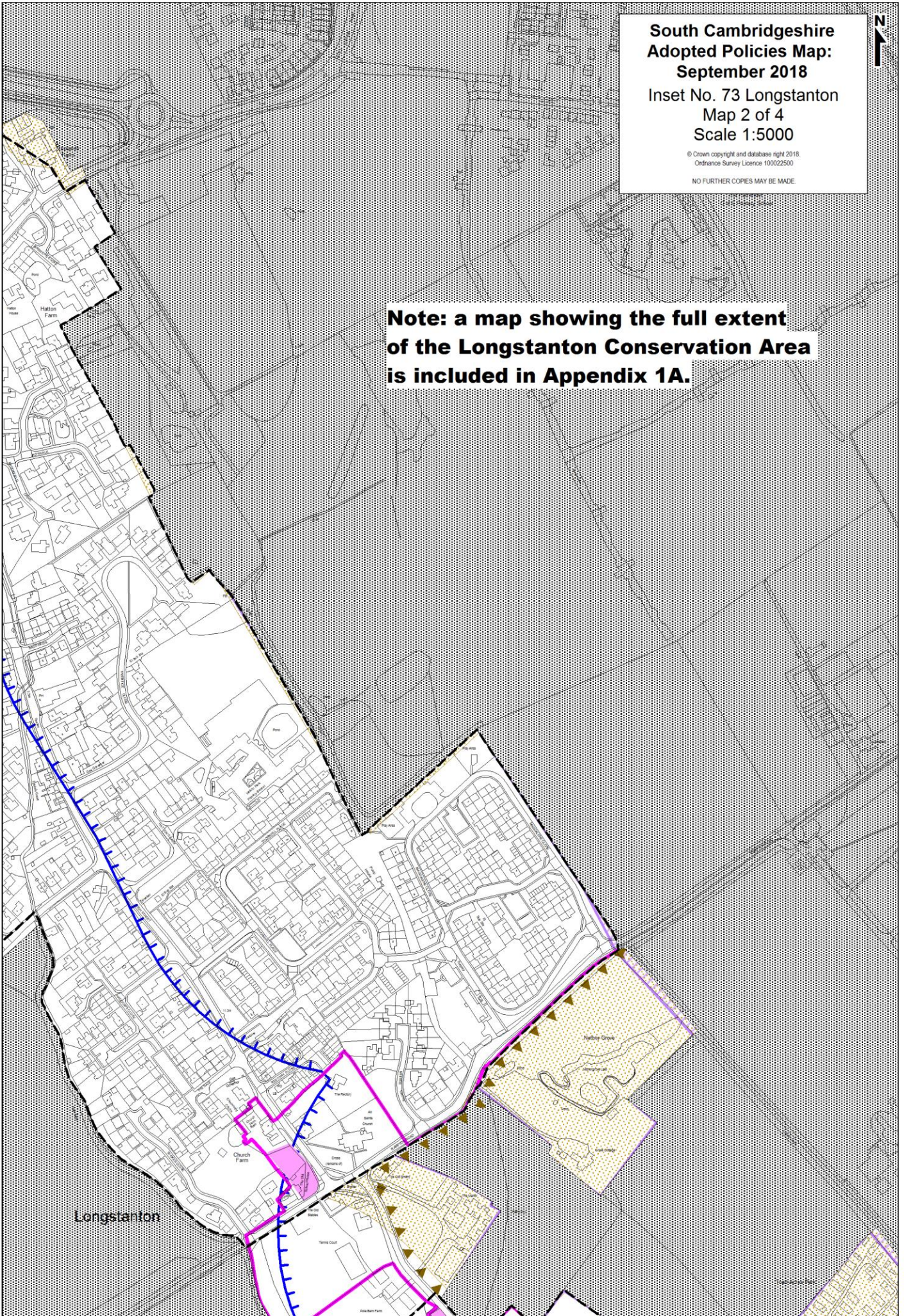
**South Cambridgeshire
Adopted Policies Map:
September 2018**

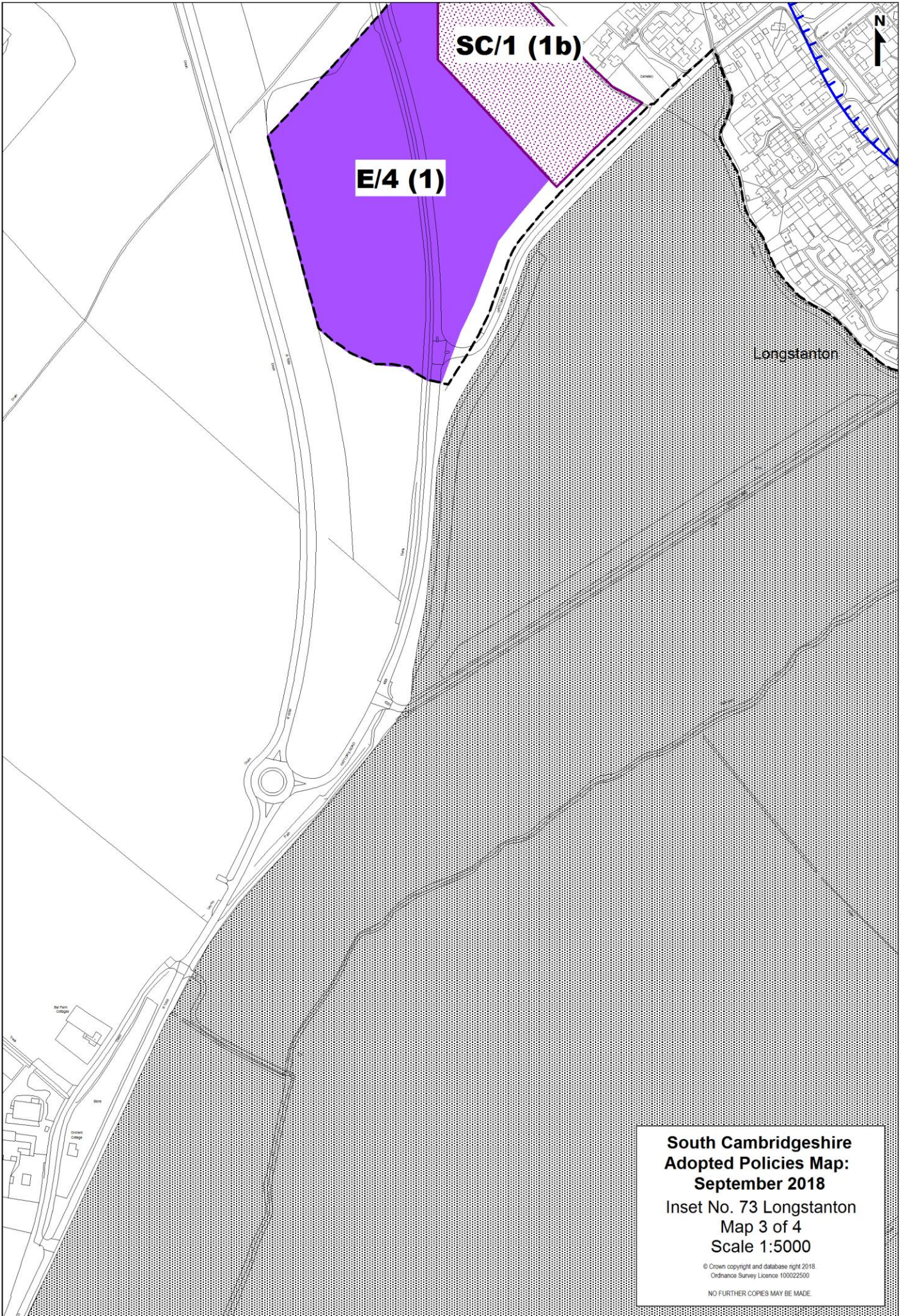
**Inset No. 73 Longstanton
Map 2 of 4
Scale 1:5000**

© Crown copyright and database right 2018.
Ordnance Survey Licence 100022500
NO FURTHER COPIES MAY BE MADE



**Note: a map showing the full extent
of the Longstanton Conservation Area
is included in Appendix 1A.**



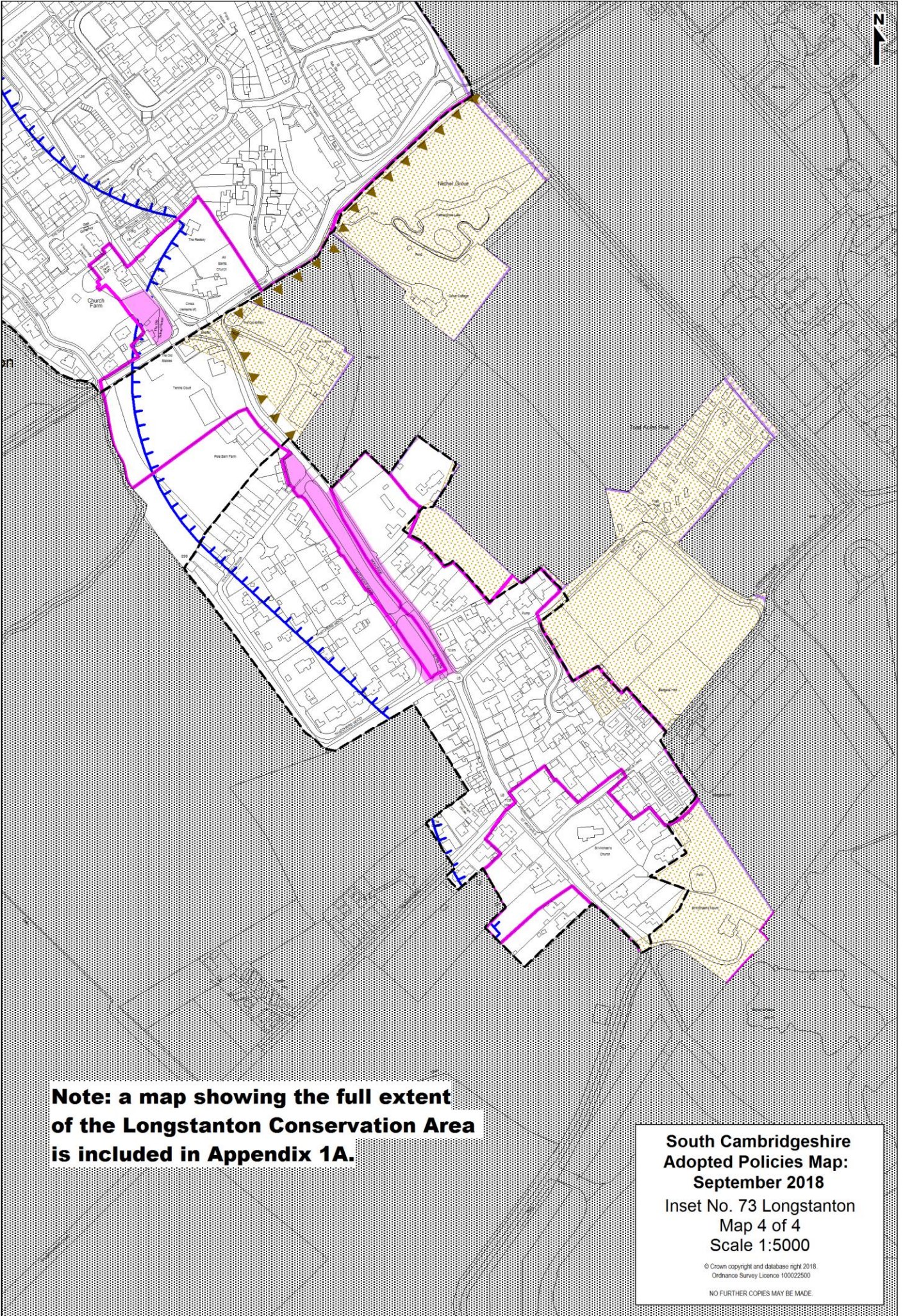


SC/1 (1b)

E/4 (1)

Longstanton

**South Cambridgeshire
Adopted Policies Map:
September 2018**
Inset No. 73 Longstanton
Map 3 of 4
Scale 1:5000
© Crown copyright and database right 2018.
Ordnance Survey Licence 100022500
NO FURTHER COPIES MAY BE MADE



Note: a map showing the full extent of the Longstanton Conservation Area is included in Appendix 1A.

**South Cambridgeshire
Adopted Policies Map:
September 2018**
Inset No. 73 Longstanton
Map 4 of 4
Scale 1:5000

© Crown copyright and database right 2018.
Ordnance Survey Licence 100022500
NO FURTHER COPIES MAY BE MADE.