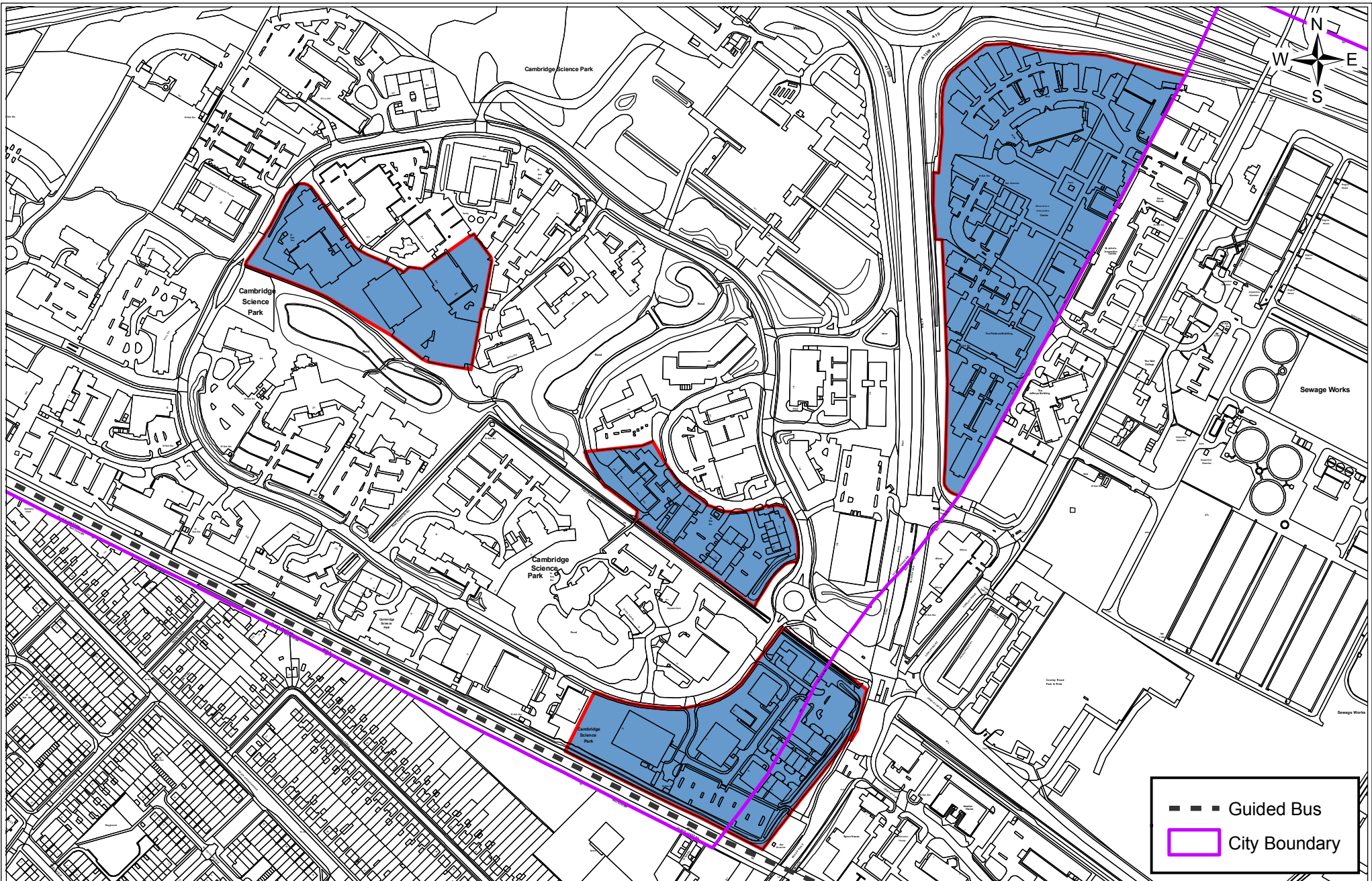


Map 10: Nominated Sites with Potential for Sustainable Employment Development



This map is reproduced from Ordnance Survey material with the permission of Her Majesty's Stationery Office (c) Crown copyright. Unauthorised reproduction infringes Crown copyright and may lead to prosecution or civil proceedings. Cambridge City Council (Licence No. 100019730) 2008.

Date:	22/05/08
Produced by:	Matthew Merry
Section/Department:	Policy & Projects, Environment & Planning
Scale:	1:55,000



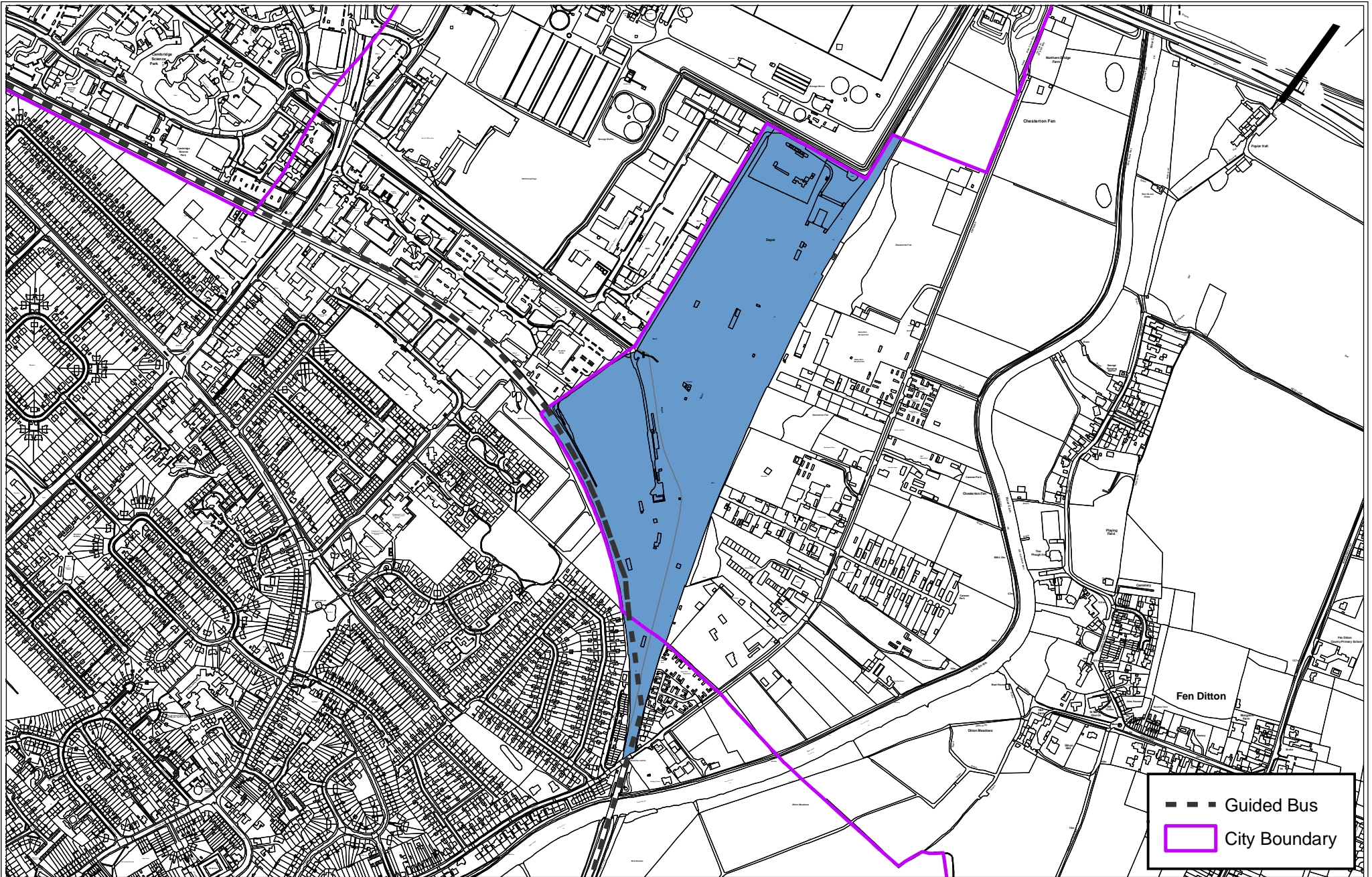
Map 11: Cambridge Science Park and St Johns Cowley Road

--- Guided Bus
City Boundary



This map is reproduced from Ordnance Survey material with the permission of Her Majesty's Stationery Office (c) Crown copyright. Unauthorised reproduction infringes Crown copyright and may lead to prosecution or civil proceedings. Cambridge City Council (Licence No. 100019730) 2008.

Date: 22/05/08
 Produced by: Matthew Merry
 Section/Department: Policy & Projects, Environment & Planning
 Scale: 1:5,000



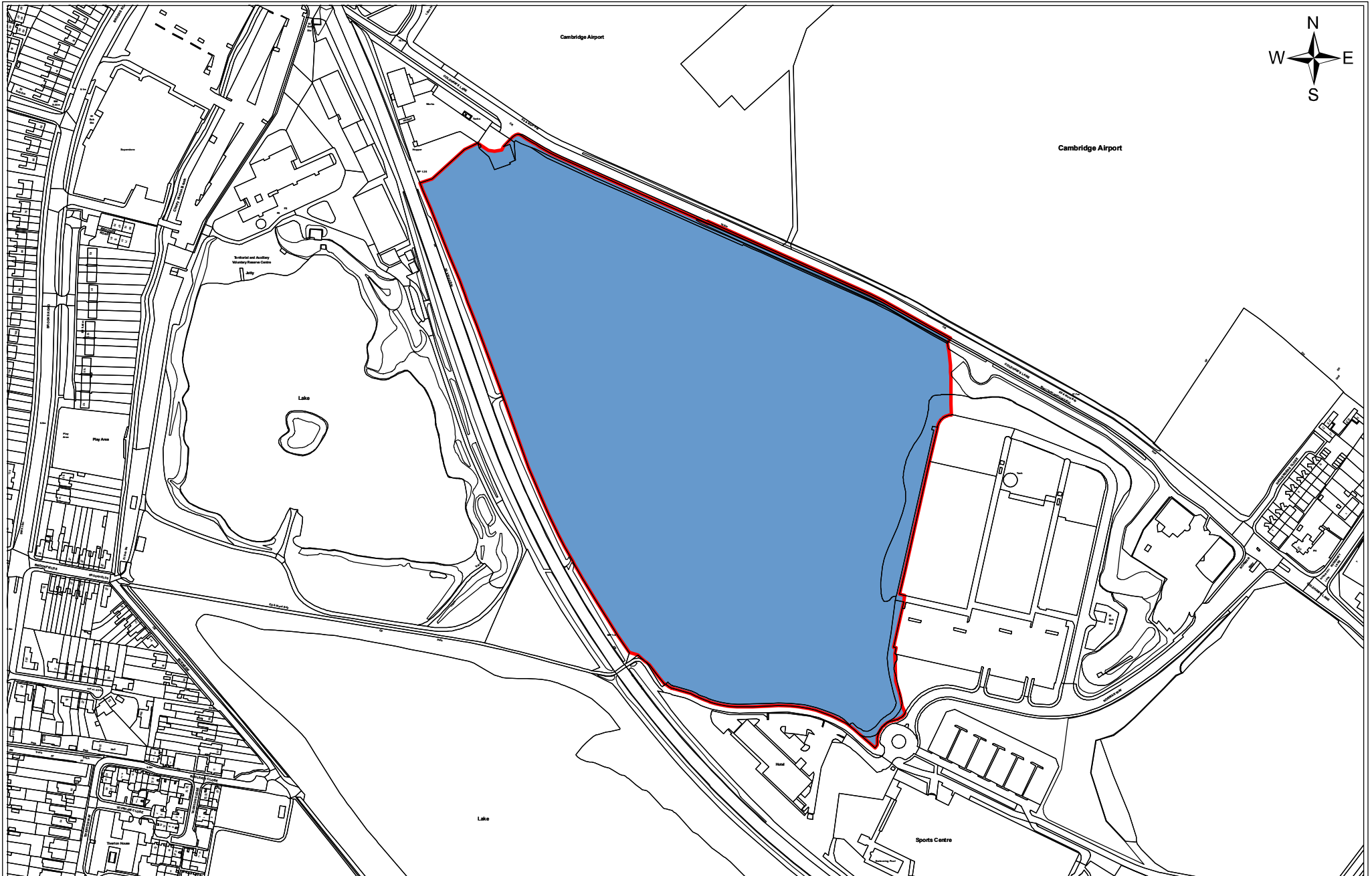
Map 13: Chesterton Sidings

- Guided Bus
- City Boundary

Date: 22/05/08
 Produced by: Matthew Merry
 Section/Department: Policy & Projects, Environment & Planning
 Scale: 1:9,000



This map is reproduced from Ordnance Survey material with the permission of Her Majesty's Stationery Office (c) Crown copyright. Unauthorised reproduction infringes Crown copyright and may lead to prosecution or civil proceedings. Cambridge City Council (Licence No. 100019730) 2008.

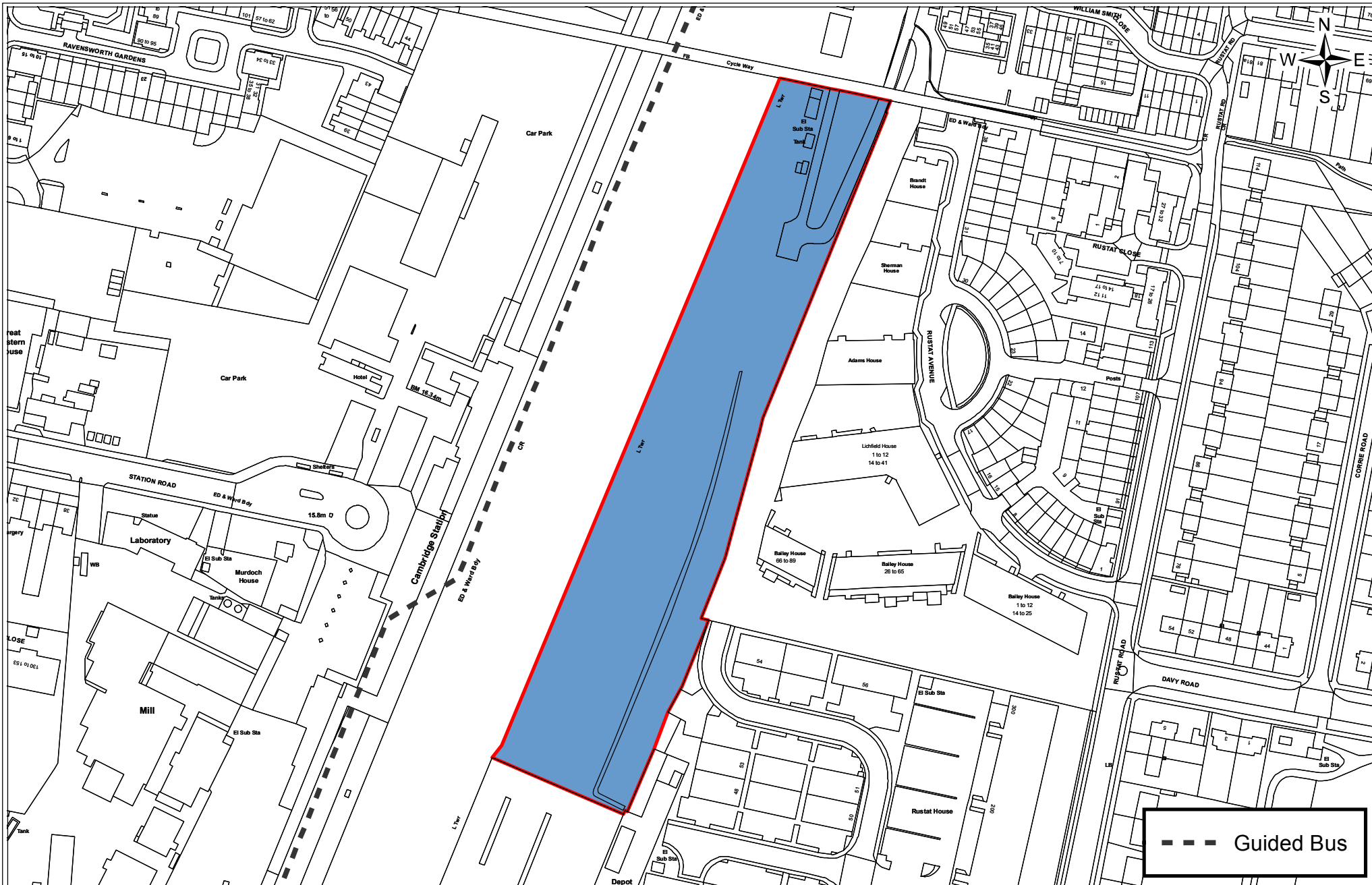


Map 14: Coldhams Land (landfill)



This map is reproduced from Ordnance Survey material with the permission of Her Majesty's Stationery Office (c) Crown copyright. Unauthorised reproduction infringes Crown copyright and may lead to prosecution or civil proceedings. Cambridge City Council (Licence No. 100019730) 2008.

Date:	22/05/08
Produced by:	Matthew Merry
Section/Department:	Policy & Projects, Environment & Planning
Scale:	1:4,000



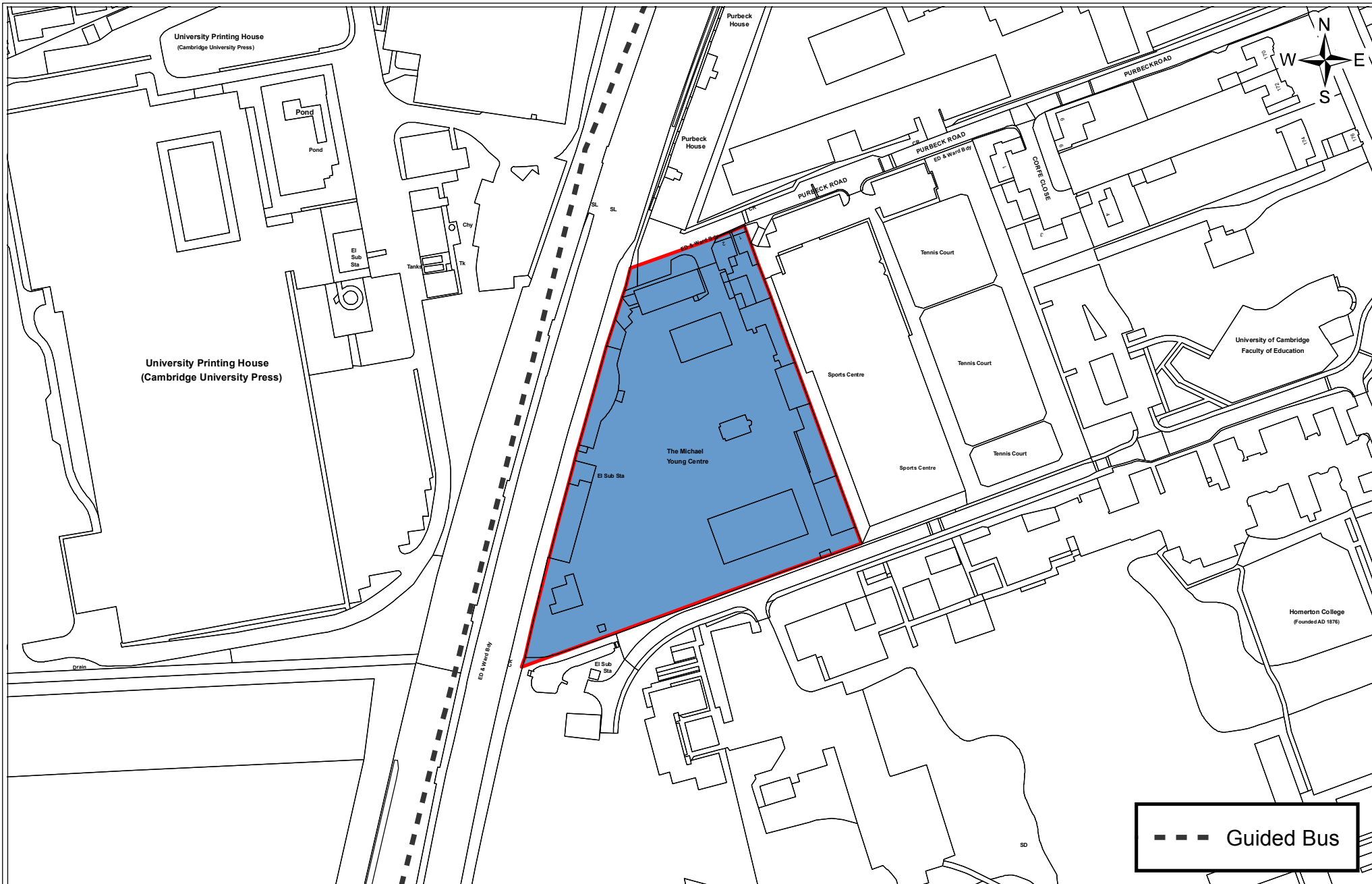
--- Guided Bus

Map 15: Rail Side, Rustat Road



This map is reproduced from Ordnance Survey material with the permission of Her Majesty's Stationery Office (c) Crown copyright. Unauthorised reproduction infringes Crown copyright and may lead to prosecution or civil proceedings. Cambridge City Council (Licence No. 100019730) 2008.

Date: 22/05/08
 Produced by: Matthew Merry
 Section/Department: Policy & Projects, Environment & Planning
 Scale: 1:2,000



--- Guided Bus

Map 16: Michael Young Centre



This map is reproduced from Ordnance Survey material with the permission of Her Majesty's Stationery Office (c) Crown copyright. Unauthorised reproduction infringes Crown copyright and may lead to prosecution or civil proceedings. Cambridge City Council (Licence No. 100019730) 2008.

Date:	22/05/08
Produced by:	Matthew Merry
Section/Department:	Policy & Projects, Environment & Planning
Scale:	1:2,000



Map 17: Addenbrookes Bio Medical Campus



This map is reproduced from Ordnance Survey material with the permission of Her Majesty's Stationery Office (c) Crown copyright. Unauthorised reproduction infringes Crown copyright and may lead to prosecution or civil proceedings. Cambridge City Council (Licence No. 100019730) 2008.

Date:	22/05/08
Produced by:	Matthew Merry
Section/Department:	Policy & Projects, Environment & Planning
Scale:	1:5,000