






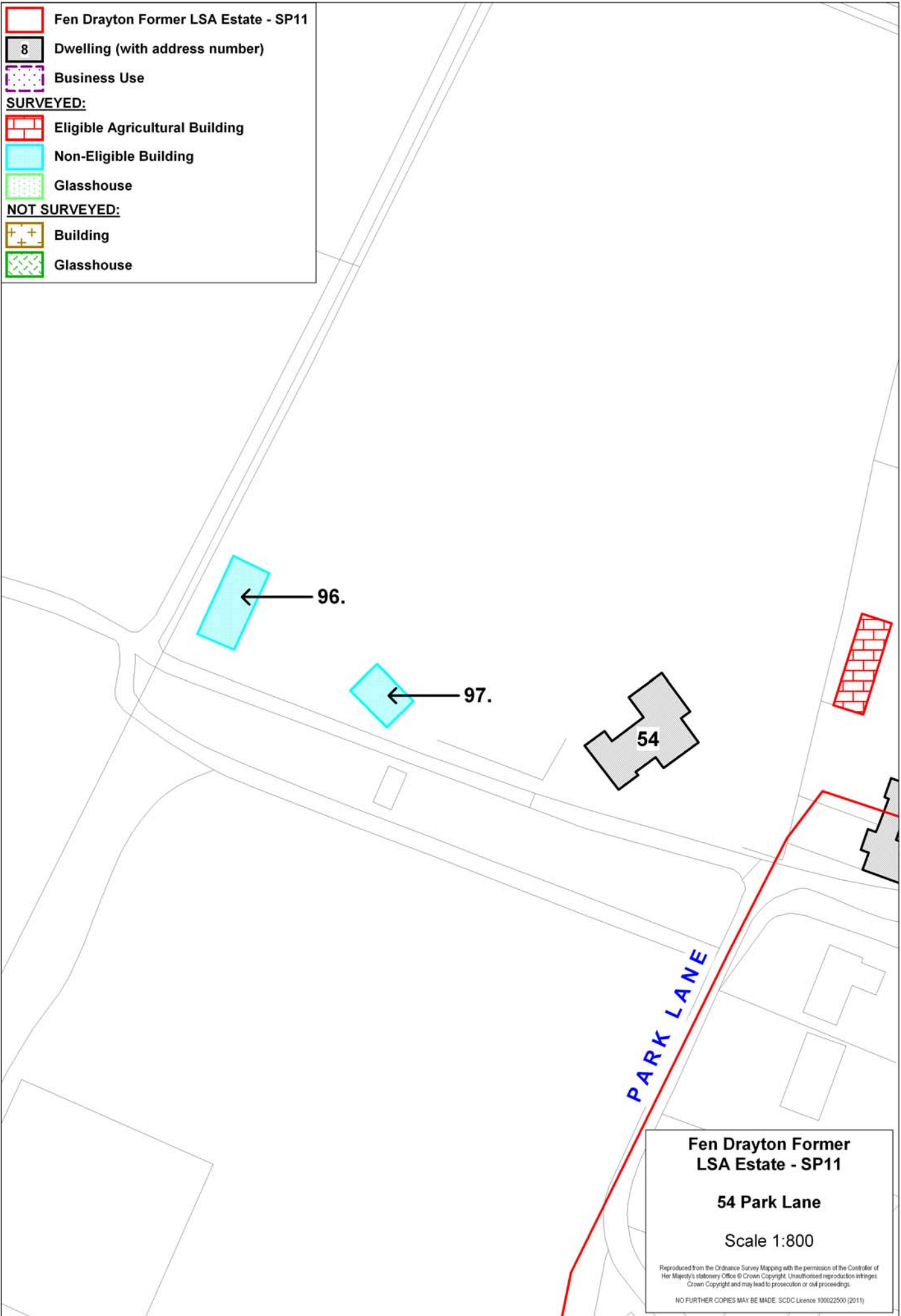
	Fen Drayton Former LSA Estate - SP11
	Dwelling (with address number)
	Business Use
SURVEYED:	
	Eligible Agricultural Building
	Non-Eligible Building
	Glasshouse
NOT SURVEYED:	
	Building
	Glasshouse











**Fen Drayton Former
LSA Estate - SP11**

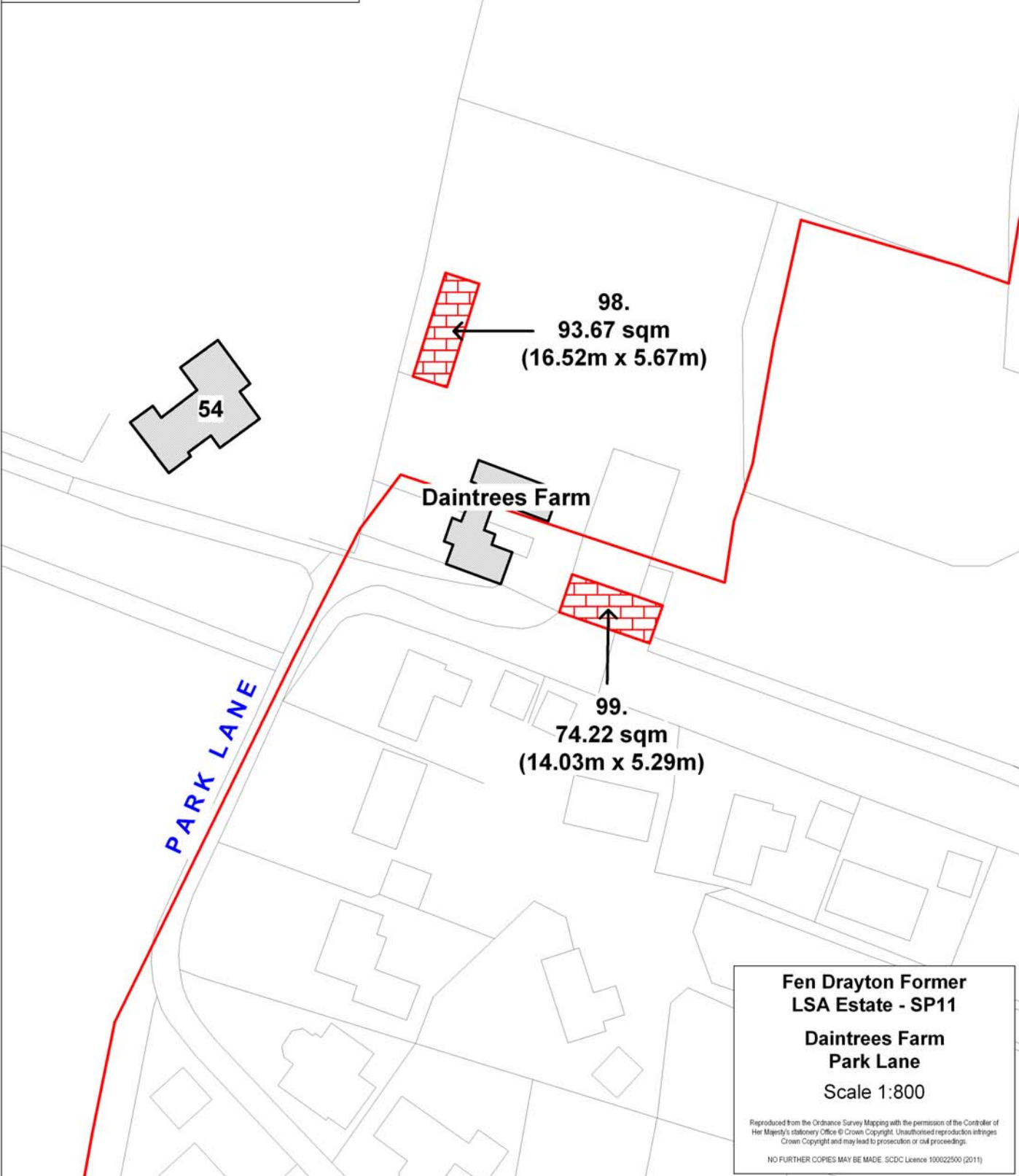
54 Park Lane

Scale 1:800

Reproduced from the Ordnance Survey Mapping with the permission of the Controller of Her Majesty's Stationery Office © Crown Copyright. Unauthorised reproduction infringes Crown Copyright and may lead to prosecution or civil proceedings.

NO FURTHER COPIES MAY BE MADE. SDCDC Licence 100022500 (2011)

	Fen Drayton Former LSA Estate - SP11
	Dwelling (with address number)
	Business Use
SURVEYED:	
	Eligible Agricultural Building
	Non-Eligible Building
	Glasshouse
NOT SURVEYED:	
	Building
	Glasshouse



98.
 93.67 sqm
 (16.52m x 5.67m)

54

Daintrees Farm

99.
 74.22 sqm
 (14.03m x 5.29m)

PARK LANE

Fen Drayton Former LSA Estate - SP11
Daintrees Farm
Park Lane
Scale 1:800

Reproduced from the Ordnance Survey Mapping with the permission of the Controller of Her Majesty's Stationery Office © Crown Copyright. Unauthorised reproduction infringes Crown Copyright and may lead to prosecution or civil proceedings.
 NO FURTHER COPIES MAY BE MADE. SDC Licence 10002500 (2011)