

- Fen Drayton Former LSA Estate - SP11
- 8 Dwelling (with address number)
- Business Use
- SURVEYED:**
- Eligible Agricultural Building
- Non-Eligible Building
- Glasshouse
- NOT SURVEYED:**
- Building
- Glasshouse

73.
87.16 sqm
(13.45m x 6.48m)

74.

12 11

31

COOTES LANE

Fen Drayton Former LSA Estate - SP11

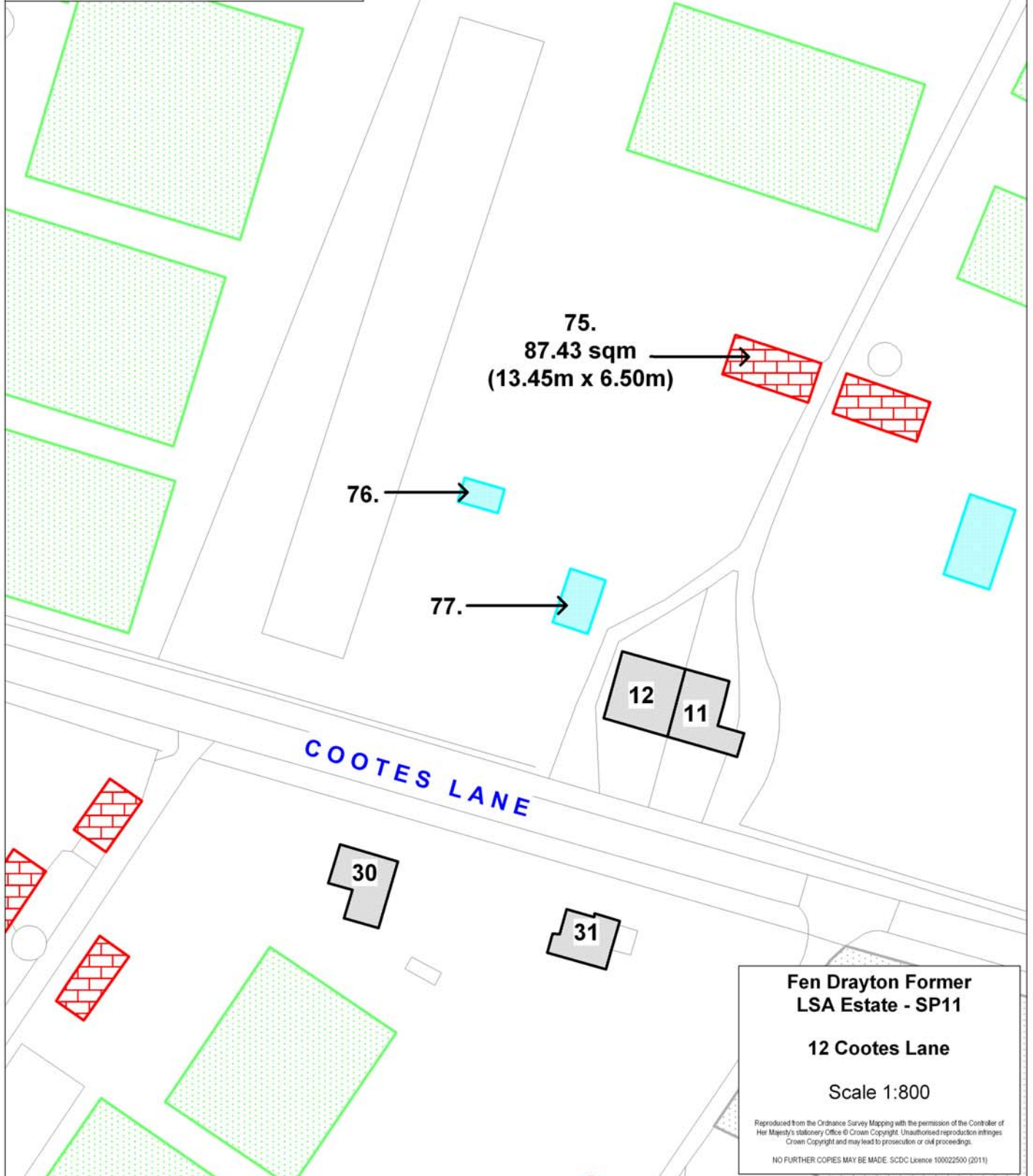
11 Cootes Lane

Scale 1:800



Reproduced from the Ordnance Survey Mapping with the permission of the Controller of Her Majesty's Stationery Office © Crown Copyright. Unauthorised reproduction infringes Crown Copyright and may lead to prosecution or civil proceedings.

NO FURTHER COPIES MAY BE MADE. SDC Licence 10002500 (2011)




Fen Drayton Former LSA Estate - SP11
 8 Dwelling (with address number)
 Business Use
SURVEYED:
 Eligible Agricultural Building
 Non-Eligible Building
 Glasshouse
NOT SURVEYED:
 Building
 Glasshouse





Fen Drayton Former LSA Estate - SP11

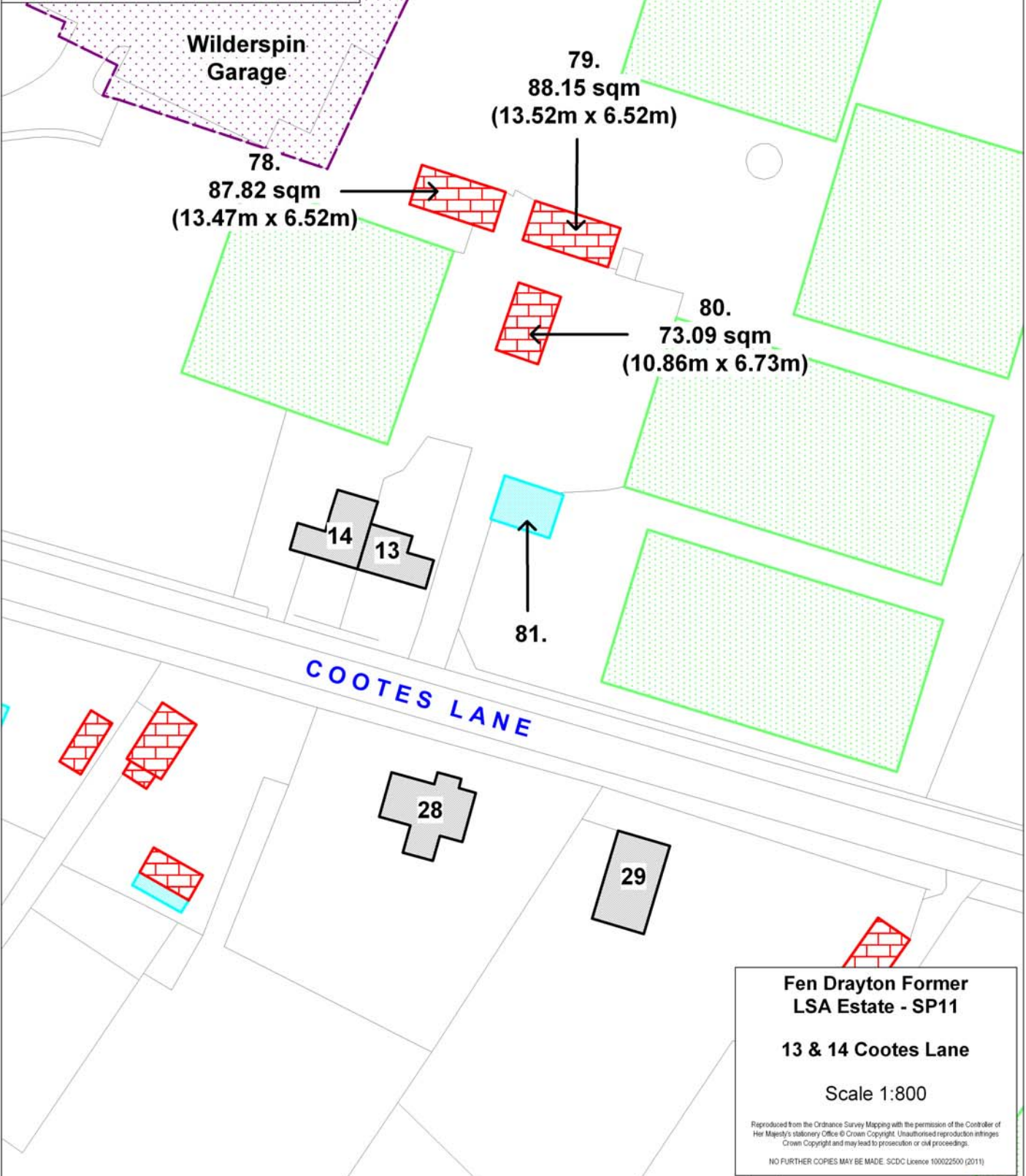
-  Dwelling (with address number)
-  Business Use

SURVEYED:

-  Eligible Agricultural Building
-  Non-Eligible Building
-  Glasshouse

NOT SURVEYED:

-  Building
-  Glasshouse



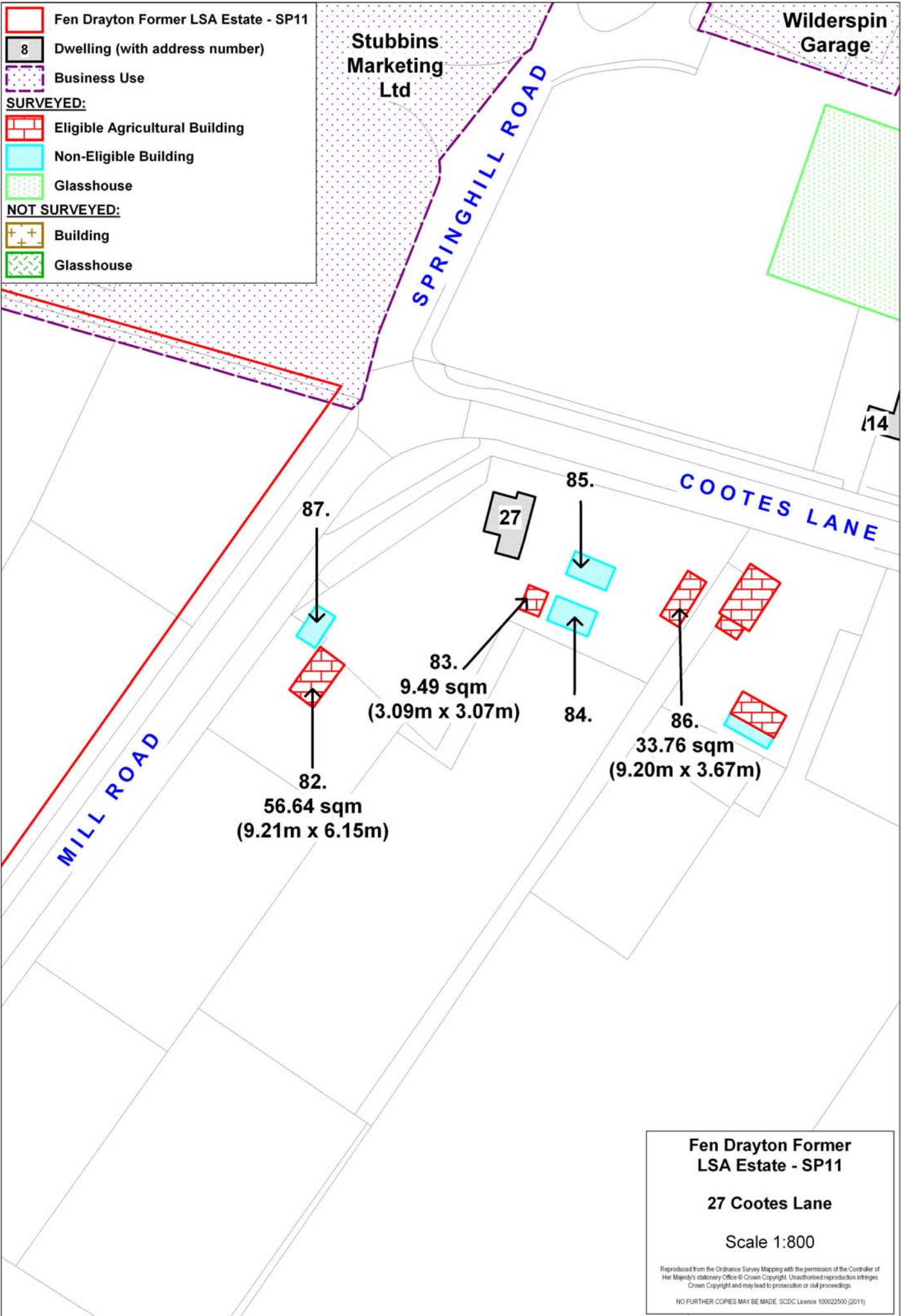
Fen Drayton Former LSA Estate - SP11

13 & 14 Cootes Lane



Scale 1:800

Reproduced from the Ordnance Survey Mapping with the permission of the Controller of Her Majesty's Stationery Office © Crown Copyright. Unauthorised reproduction infringes Crown Copyright and may lead to prosecution or civil proceedings.




NO FURTHER COPIES MAY BE MADE. SDC Licence 100022500 (2011)





Fen Drayton Former LSA Estate - SP11

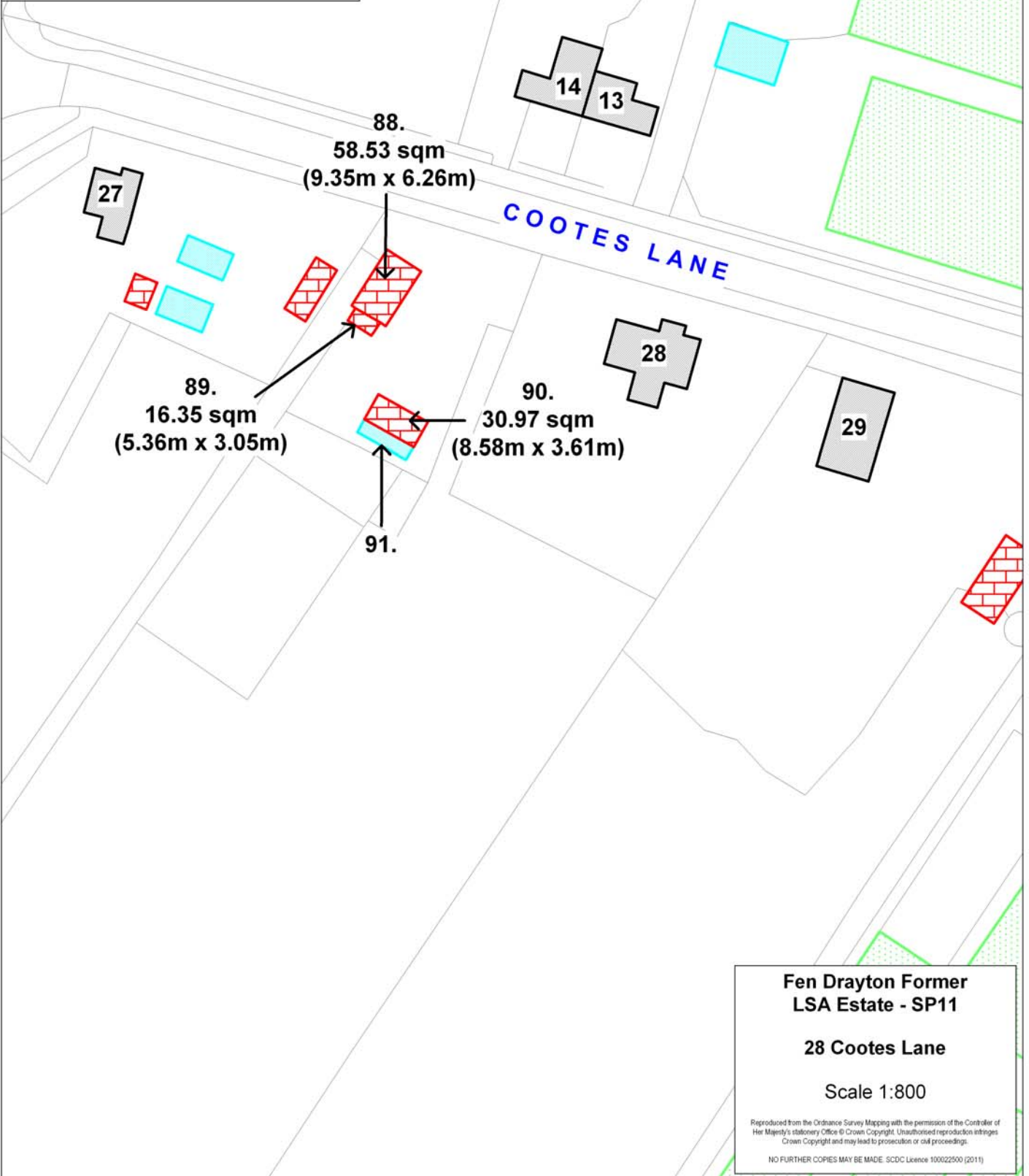
-  Dwelling (with address number)
-  Business Use

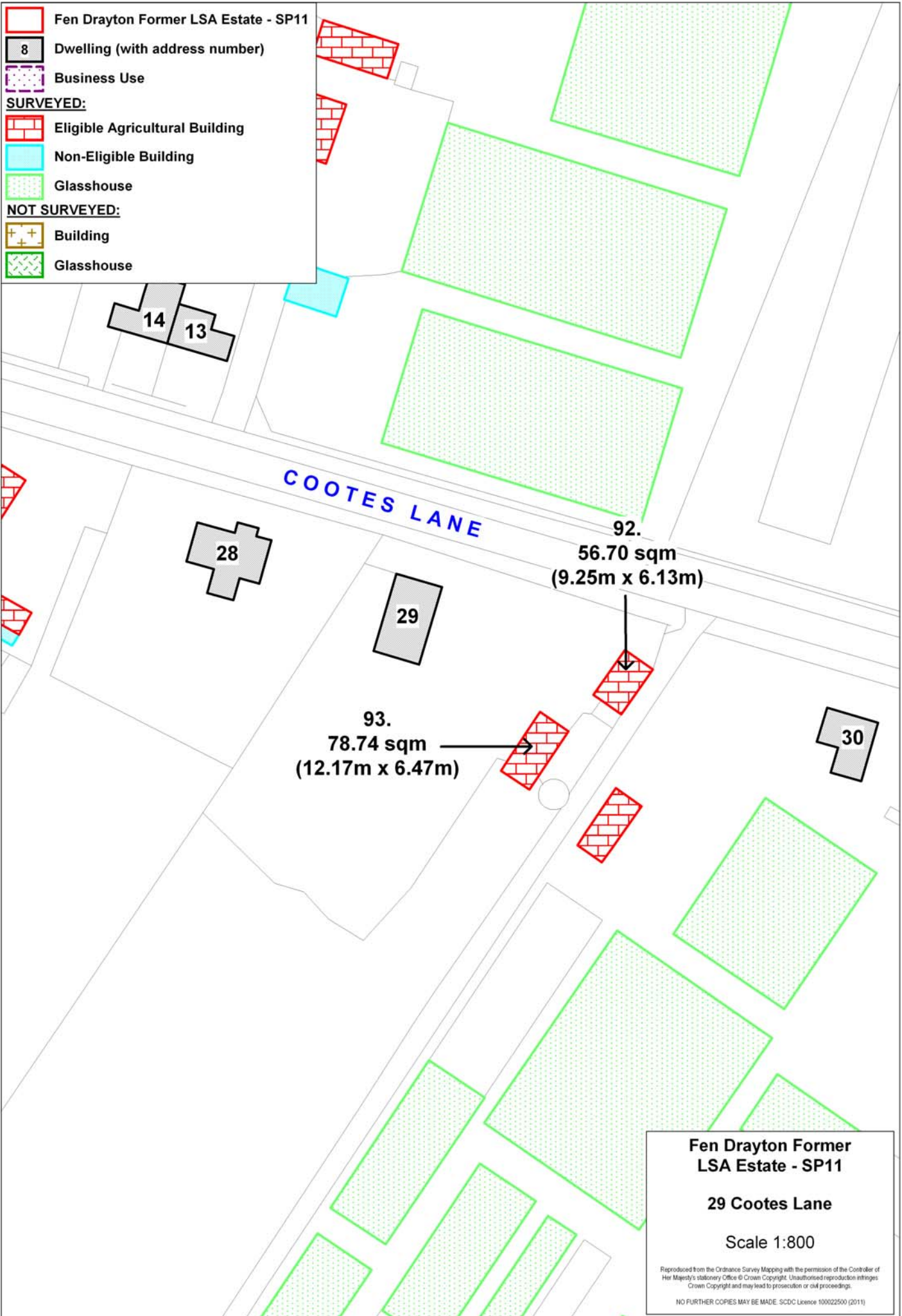
SURVEYED:

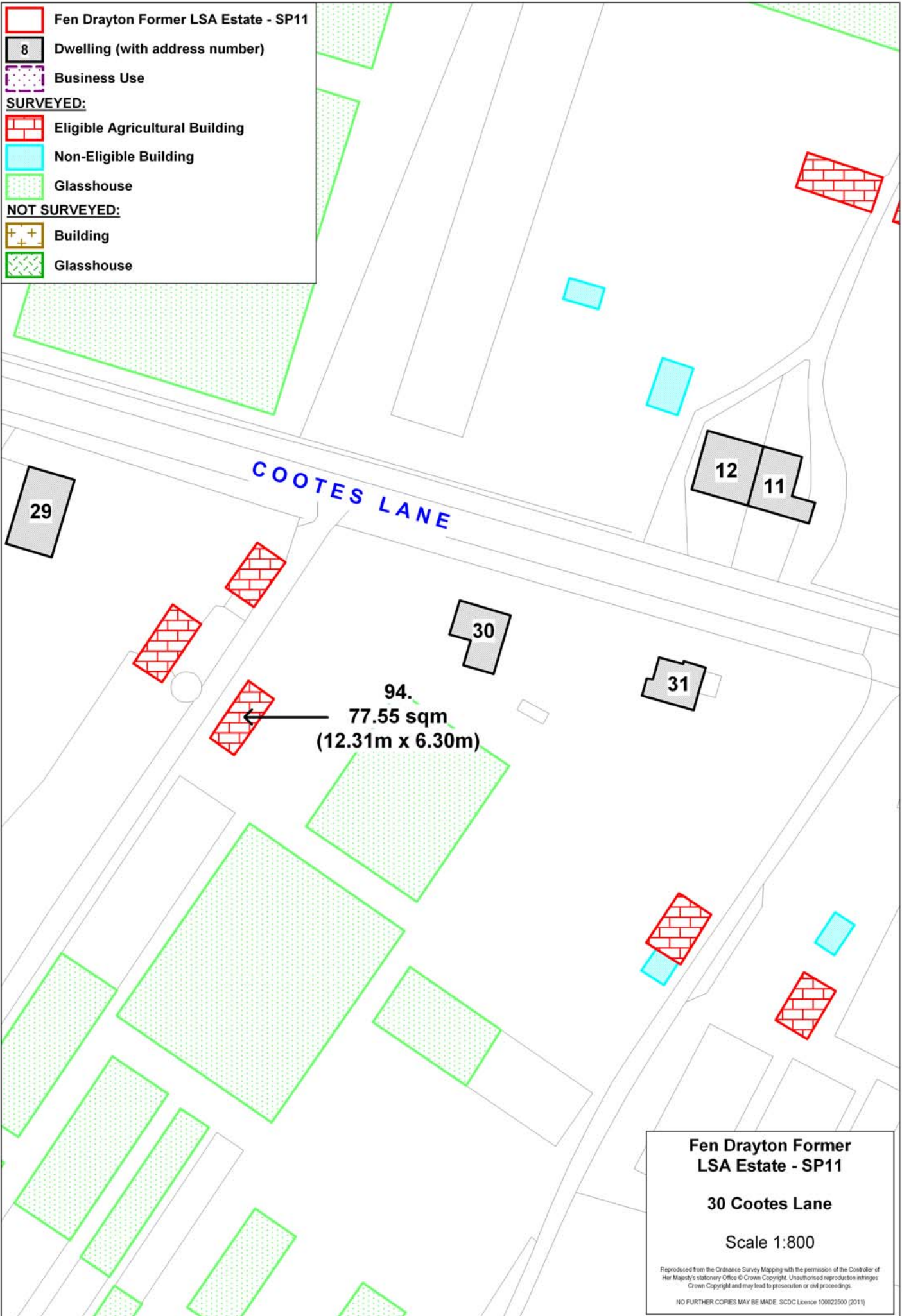
-  Eligible Agricultural Building
-  Non-Eligible Building
-  Glasshouse

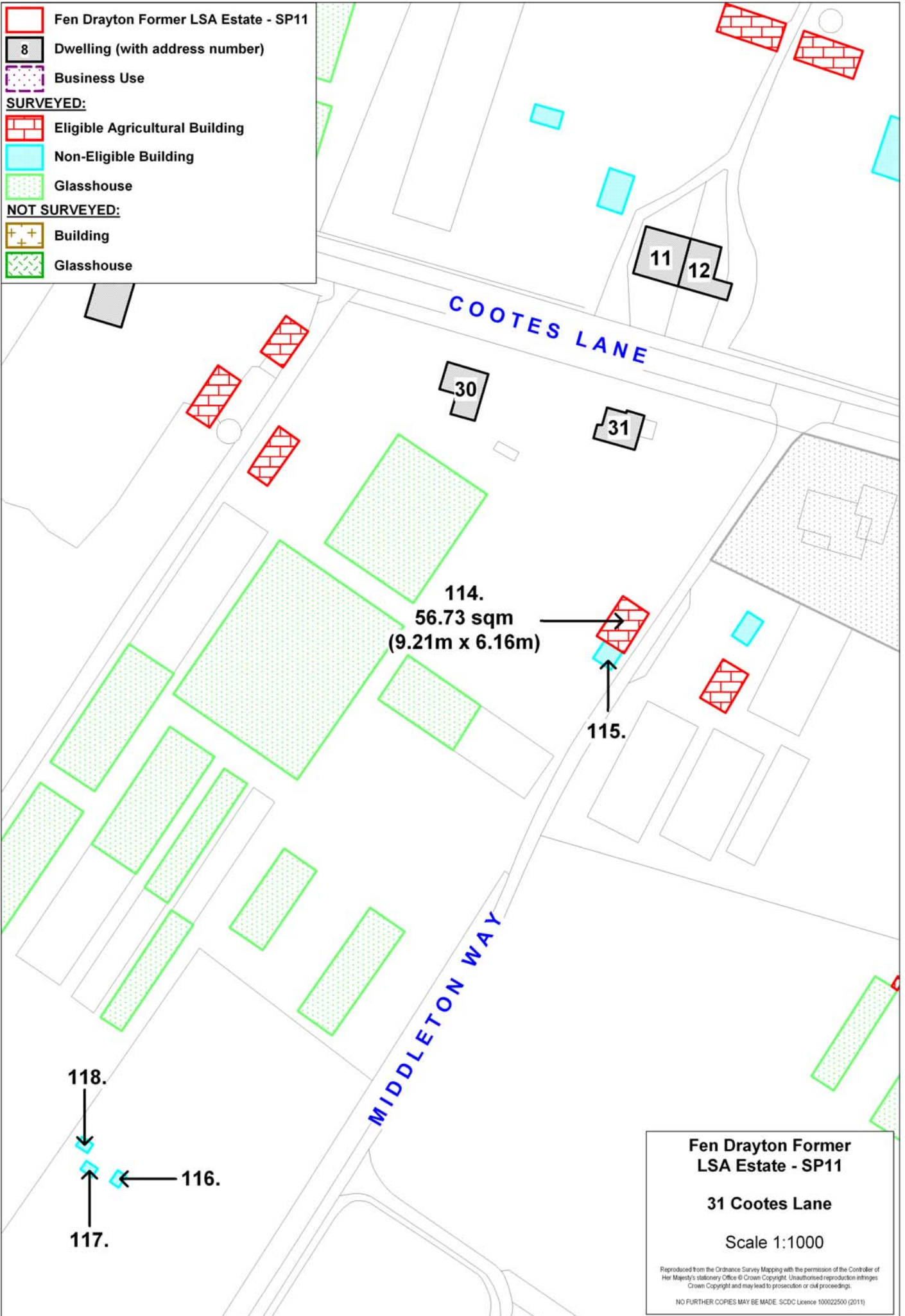
NOT SURVEYED:

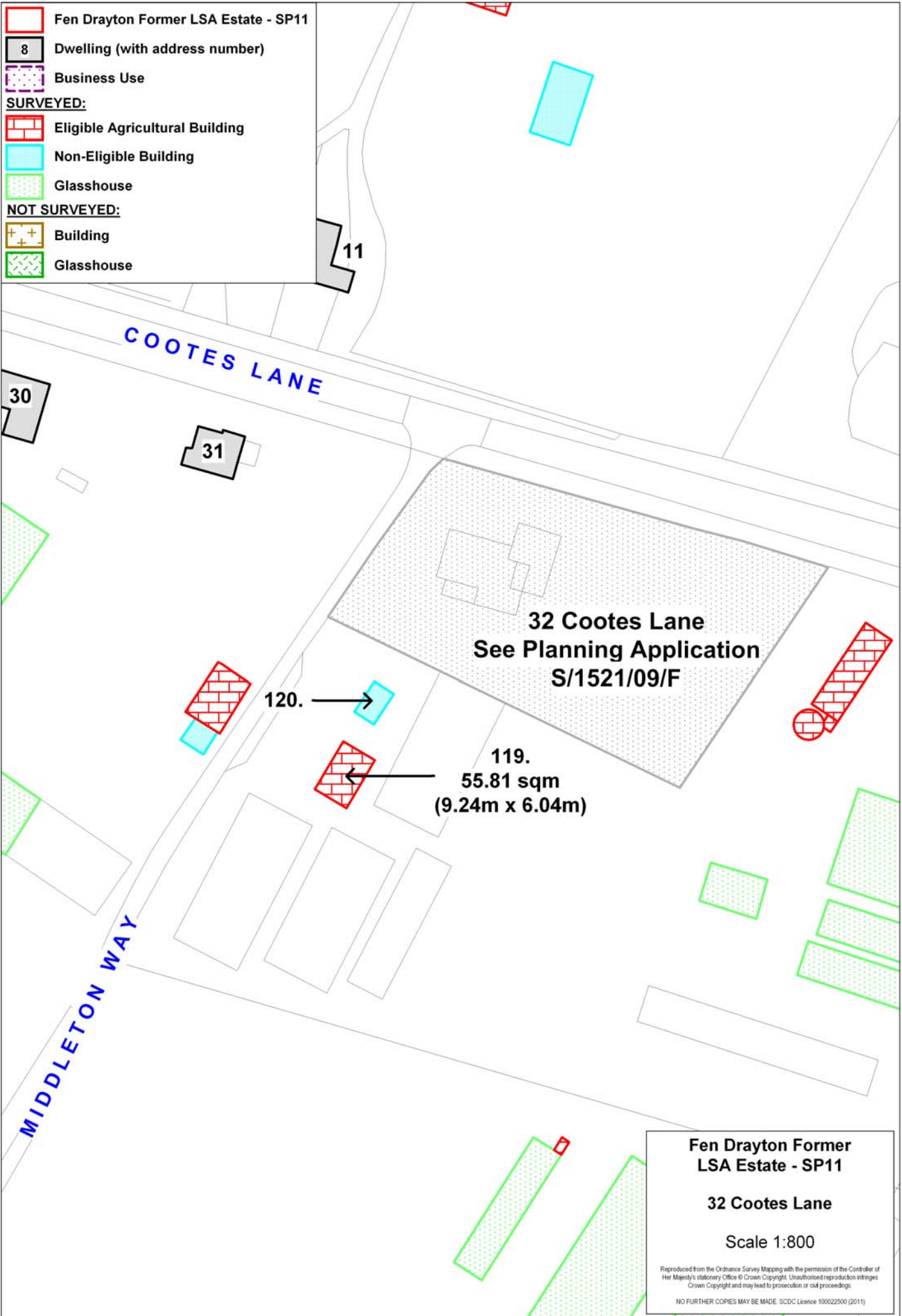
-  Building
-  Glasshouse


















Fen Drayton Former LSA Estate - SP11

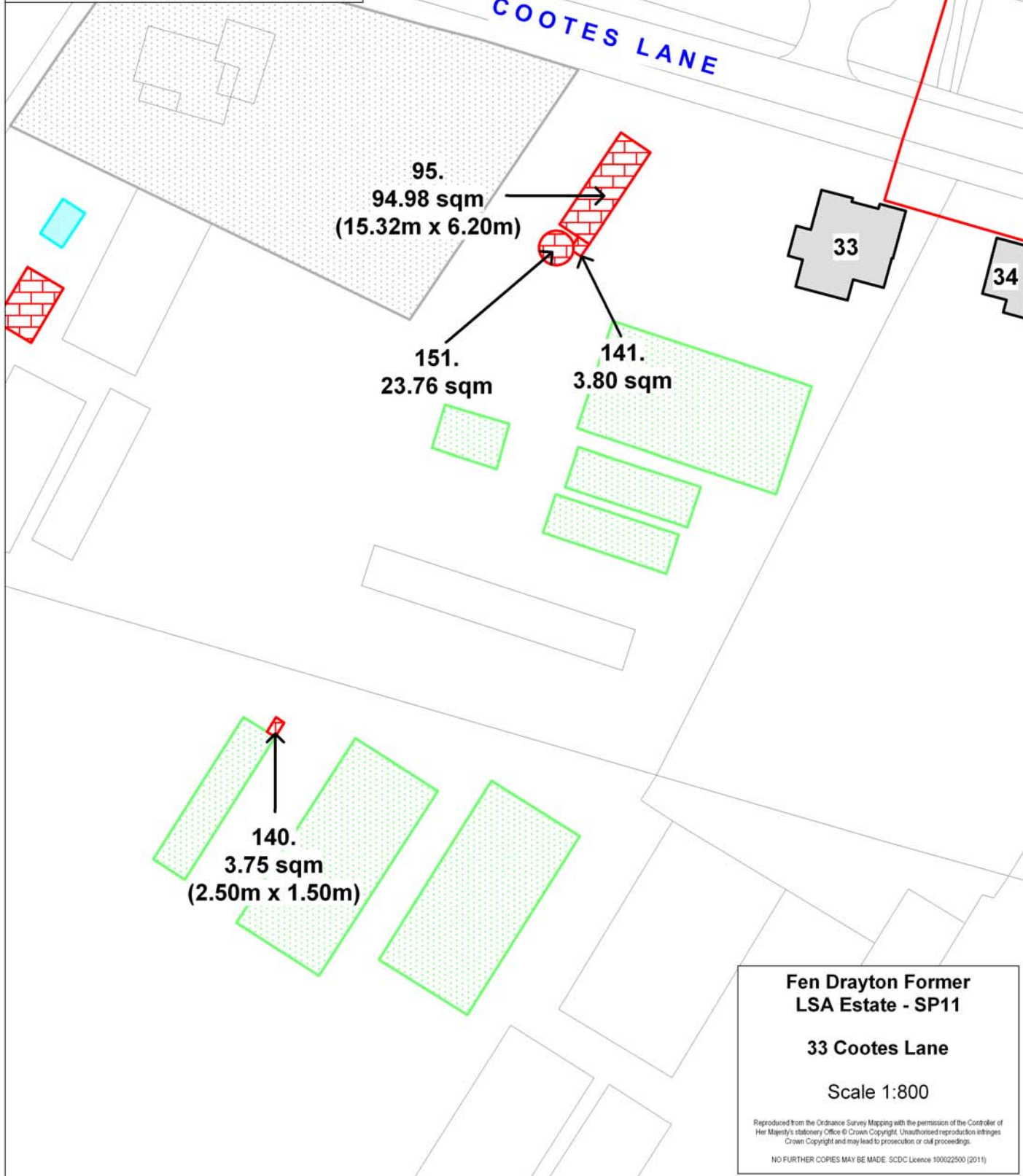
-  Dwelling (with address number)
-  Business Use

SURVEYED:

-  Eligible Agricultural Building
-  Non-Eligible Building
-  Glasshouse

NOT SURVEYED:

-  Building
-  Glasshouse



Fen Drayton Former LSA Estate - SP11

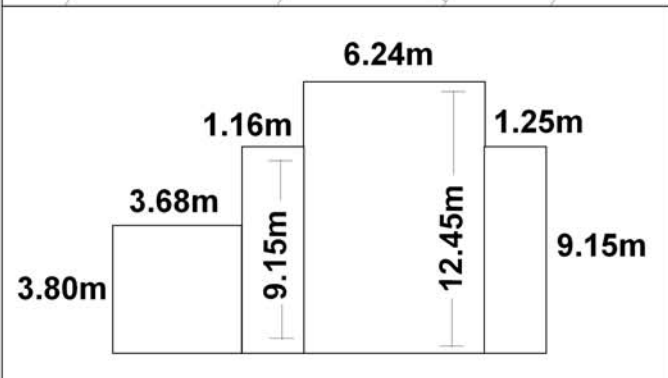
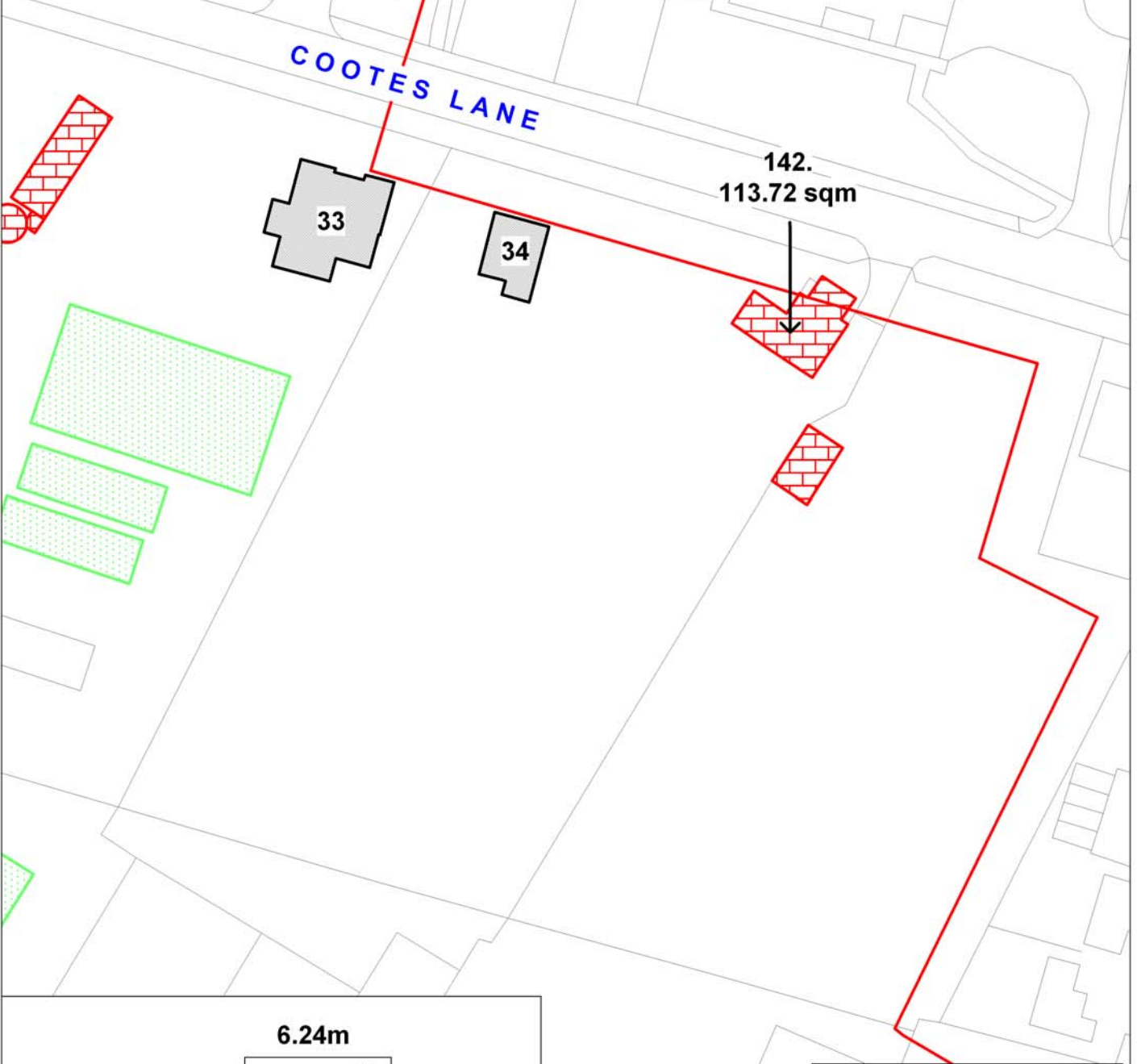
33 Cootes Lane

Scale 1:800

Reproduced from the Ordnance Survey Mapping with the permission of the Controller of Her Majesty's Stationery Office © Crown Copyright. Unauthorised reproduction infringes Crown Copyright and may lead to prosecution or civil proceedings.

NO FURTHER COPIES MAY BE MADE. SDC Licence 10002500 (2011)

Fen Drayton Former LSA Estate - SP11
8 Dwelling (with address number)
 Business Use
SURVEYED:
 Eligible Agricultural Building
 Non-Eligible Building
 Glasshouse
NOT SURVEYED:
 Building
 Glasshouse



**Fen Drayton Former
LSA Estate - SP11**

34 Cootes Lane

 Scale 1:800

Reproduced from the Ordnance Survey Mapping with the permission of the Controller of Her Majesty's Stationery Office © Crown Copyright. Unauthorised reproduction infringes Crown Copyright and may lead to prosecution or civil proceedings.
 NO FURTHER COPIES MAY BE MADE. SDC Licence 100022500 (2011)

Fen Drayton Former LSA Estate - SP11
 8 Dwelling (with address number)
 Business Use
SURVEYED:
 Eligible Agricultural Building
 Non-Eligible Building
 Glasshouse
NOT SURVEYED:
 Building
 Glasshouse

